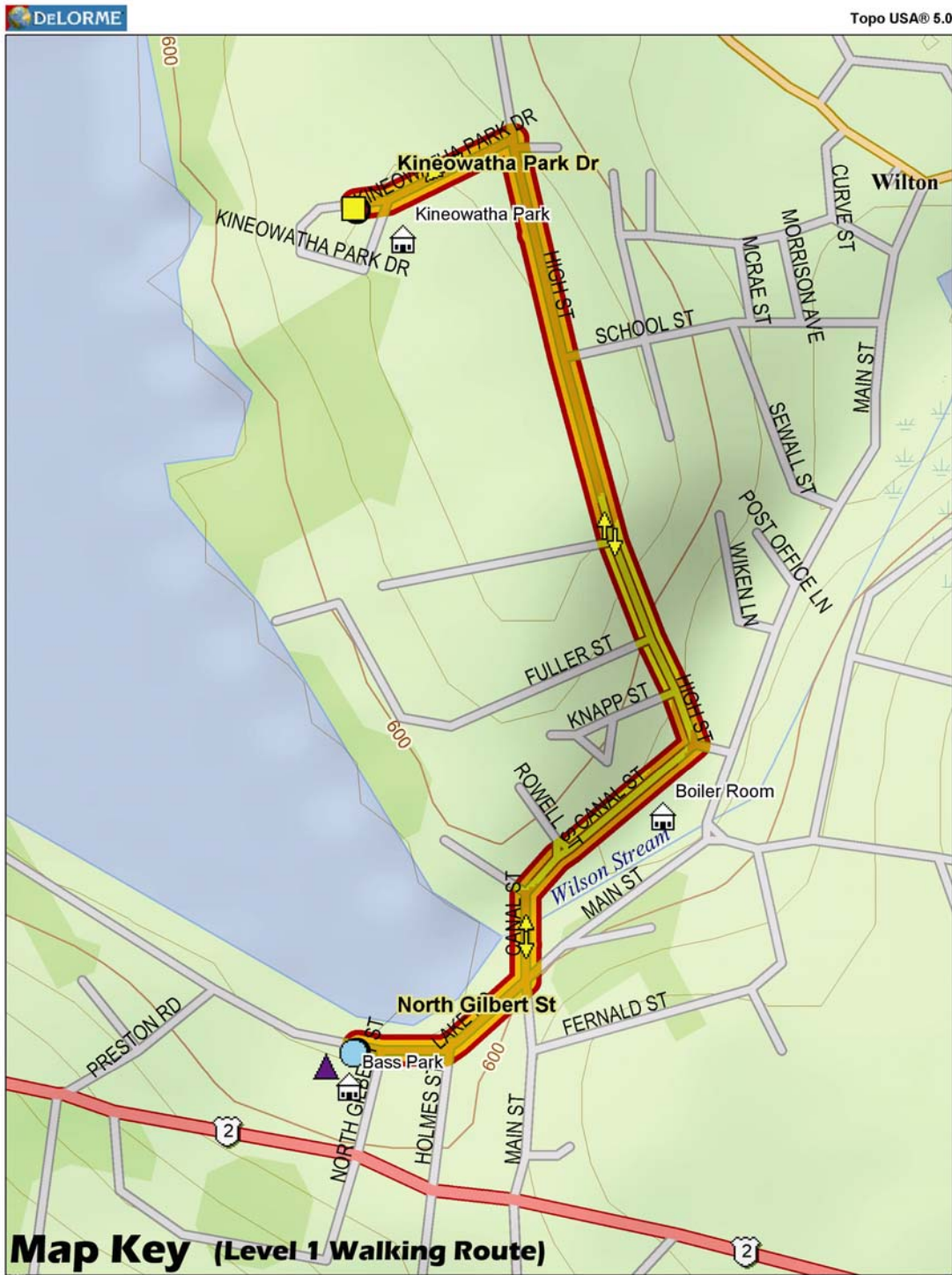


Bass Park to Kineowatha 2 Mile



Building/Landmark




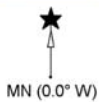
Start Point



Midway Point



Finish Point



This map is brought to you by the Healthy Community Coalition, a Healthy Maine Partnership, an affiliate of the Franklin Community Health Network. Visit www.fchn.org/hcc to find out more. FMI & other maps call 645-3136 or toll free 1-800-525-3136.



A Healthy Maine Partnership
Bureau of Health, Maine Department of Health and Human Services